


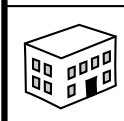





Name: _____

Using a Picture Key

A Garden Map

A botanical (buh-tan-i-kuhl) garden is a place where people go to see different kinds of plants. Look at the map of the botanical garden, the map key, and the compass rose. Then follow the directions

Botanical Garden Map	Map Key
	 path
	 parking lot
	 visitors center
	 lily pad pond
	 rose garden
 greenhouse	

1. Put an **X** on the rose garden.
2. Put a **✓** on the visitors center.
3. **Circle** the lily pad pond.
4. What would you pass if you followed the path from the rose garden to the visitors center? Circle one.
parking lot lily pad pond greenhouse
5. What would you pass if you went on the path from the lily pad pond to the visitors center? **Circle** one.
rose garden parking lot greenhouse

©2007 by Scholastic Inc. Teachers may make copies of this page to distribute to their students.