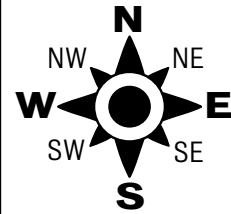



Name: \_\_\_\_\_




# Be a Mapmaker!

Maps are a great tool to help people figure out how to get around. Be a mapmaker by drawing from memory the neighborhood around your City Hall or that of your local business district. Remember: A good mapmaker pays attention to details. Follow the steps below to help you create your map.



### MAP KEY

sample symbols:

-  City Hall
-  tree
-  mailbox

your symbols:

## Steps to creating your map:

1. Remember which direction is north and which is south to help you decide where to place the buildings and objects on your map.
2. Draw the main streets near your City Hall or central business district.
3. Draw the buildings, trees, and other objects located in the neighborhood.
4. Make sure to include notable landmarks (for example: statues and important buildings).
5. Draw the direction in which cars travel on the major streets leading to your City Hall or in your business district.
6. Don't forget to add your own object symbols to the map key.